

新竹市東區【復中里】簡易疏散避難圖

防災資訊表

行政區位圖



新竹市東區復中里

災害通報單位

- 新竹市災害應變中心
電話：03-5283119
- 東區災害應變小組
電話：03-5218231
- 110、119通報專線

緊急聯絡人

- 里長：王峯清
電話：0937-100769
- 撥打 1991 平安留言平台

防災資訊網站



中央氣象局全球資訊網



新竹市消防局



水利署防災資訊網













避難收容處所

- 三民國中
地址：自由路95巷15號
電話：03-5332158
聯絡人：陳國慶 總務主任

- 曙光女中
地址：北大路61號
電話：03-5325709#601
聯絡人：金雪玲 總務主任

新竹市政府112年10月 製作



圖 例	行政區域界線		標示			設施		
	里界線		 疏散避難方向		<div>簡易疏散避難地圖標示 鄰里附近避難處所與公共設 施，適用大規模災害、通訊 中斷、避難處所全面開啟時。 一般或局部災害，請先聯絡 緊急聯絡人或相關單位確認。</div>	 室內避難處所	 醫療單位	
	道路		 適用海嘯災害	 適用地震災害		 室外避難處所	 消防單位	
	 省道、縣道	 適用水災災害	 指揮中心	 直升機起降點		 警察單位		

簡易疏散避難地圖標示
鄰里附近避難處所與公共設施，適用大規模災害、通訊中斷、避難處所全面開啟時。一般或局部災害，請先聯絡緊急聯絡人或相關單位確認。

Hsinchu City East District [Fuzhong Vil.] Emergency Evacuation Map

General Information

Administrative Area Location



Hsinchu City,
E. District
Fuzhong Village

Disaster Response Center Contact

- Hsinchu Disaster Response Center : 03-5283119
- East District Disaster Response Team : 03-5218231
- Dedicated Reporting Line : 110, 119

Disaster Response Center Contact

- Village Chief : WANG,FENG-CHING
- TEL : 0937-100769
- Safety Message TEL : 1991

Disaster Information Website



Central Meteorological Bureau
Global Information Network



Hsinchu Fire Station



Water Resources Department
Disaster Prevention

Evacuation Procedure Guidelines

Flood : Evacuate to floors 3 or higher. Tenants living in first floor or below can evacuate to emergency shelters.

Earthquake : During earthquake, do “squat, cover, hold.” After earthquakes, go outdoors or to emergency shelters.

The map displays Fuzhong Village and its surroundings. Key features include:

- Landmarks:** Shu Guang Elementary School, Shu Guang Girls' Senior High School, San Min Primary School, and Sanmin Junior High School.
- Streets:** Minquan Rd, Zhongyang Rd, Minsheng Rd, Minzu Rd, and others.
- Highways:** Provincial Highway 122 and County Road 1.
- Evacuation Routes:** Indicated by red arrows pointing towards the village center and surrounding areas.
- Compass:** A compass rose in the top right corner showing North (N), South (S), East (E), and West (W).

LEGEND	Administrative Area		Relevant Indicators		Relevant Indicators			
	Village Boundary Lines		Evacuation Direction		Evacuation map illustrates the various landmarks, public facilities, evacuation shelters; used only during big scale disasters and during mass communication breakdown. For minor disasters, please communicate with the emergency contact or relevant parties for more information.			
	Roads		Tsunami Shelters					
	Provincial Highway		Earthquakes Shelters					
	County Road		Flood Shelters					
Emergency Shelter		Indoor Emergenc Shelter		Medical Unit				
• Sanmin Junior High School No. 15, Ln. 95, Ziyou Rd. 03-5332158 CHEN,KUO-CHING (General affairs director)		Outdoor Emergenc Shelter		Fire Depart				
• Shu Guang Girls' Senior High School No. 61, Beida Rd. 03-5325709#601 CHIN,HSUEH-LING (General affairs director)		Helicopter Landing Point		Police Unit				
Hsinchu City GOV. Oct. 2022								